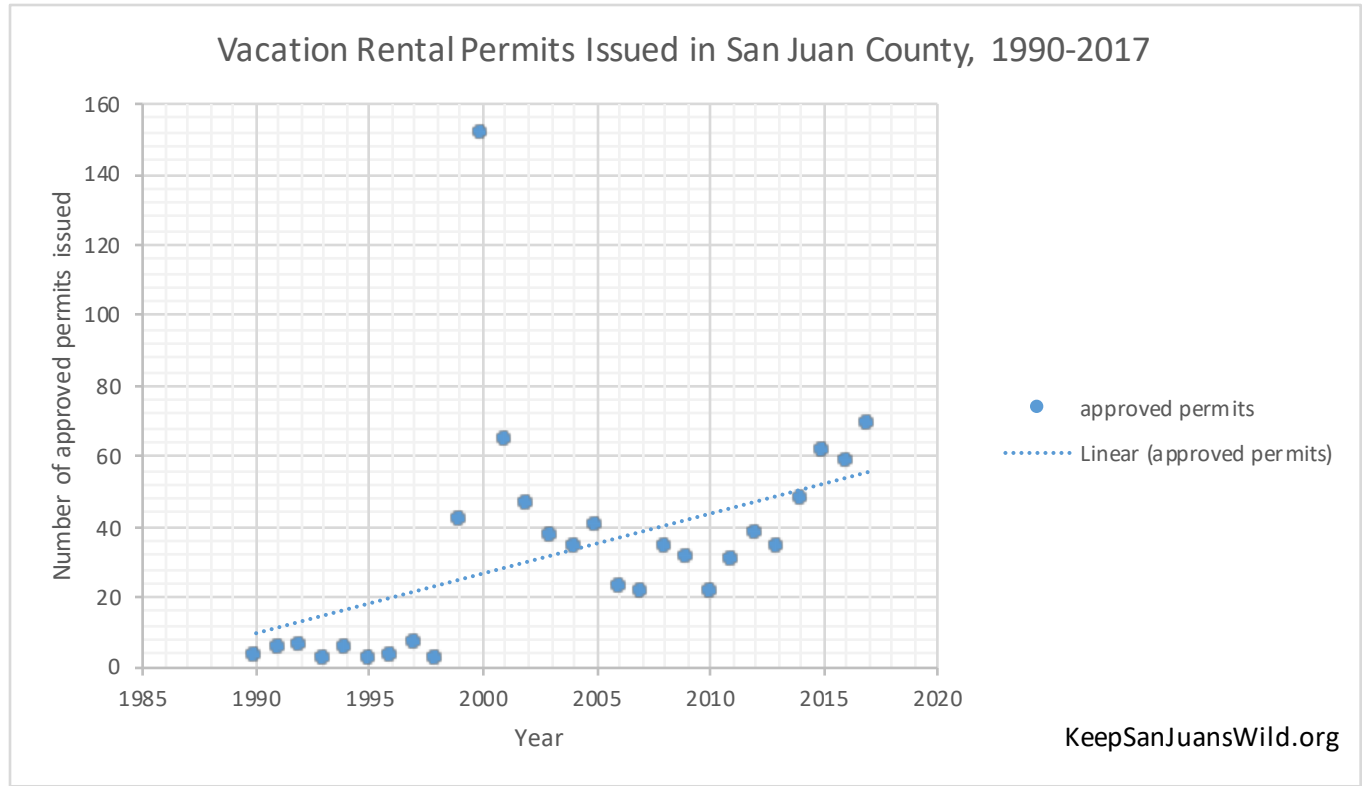


year	approved permits
1990	3
1991	5
1992	6
1993	2
1994	5
1995	2
1996	3
1997	7
1998	2
1999	42
2000	151
2001	64
2002	46
2003	37
2004	34
2005	40
2006	23
2007	21
2008	34
2009	31
2010	21
2011	30
2012	38
2013	34
2014	48
2015	61
2016	58
2017	69
2018	



359

10 through feb 2018

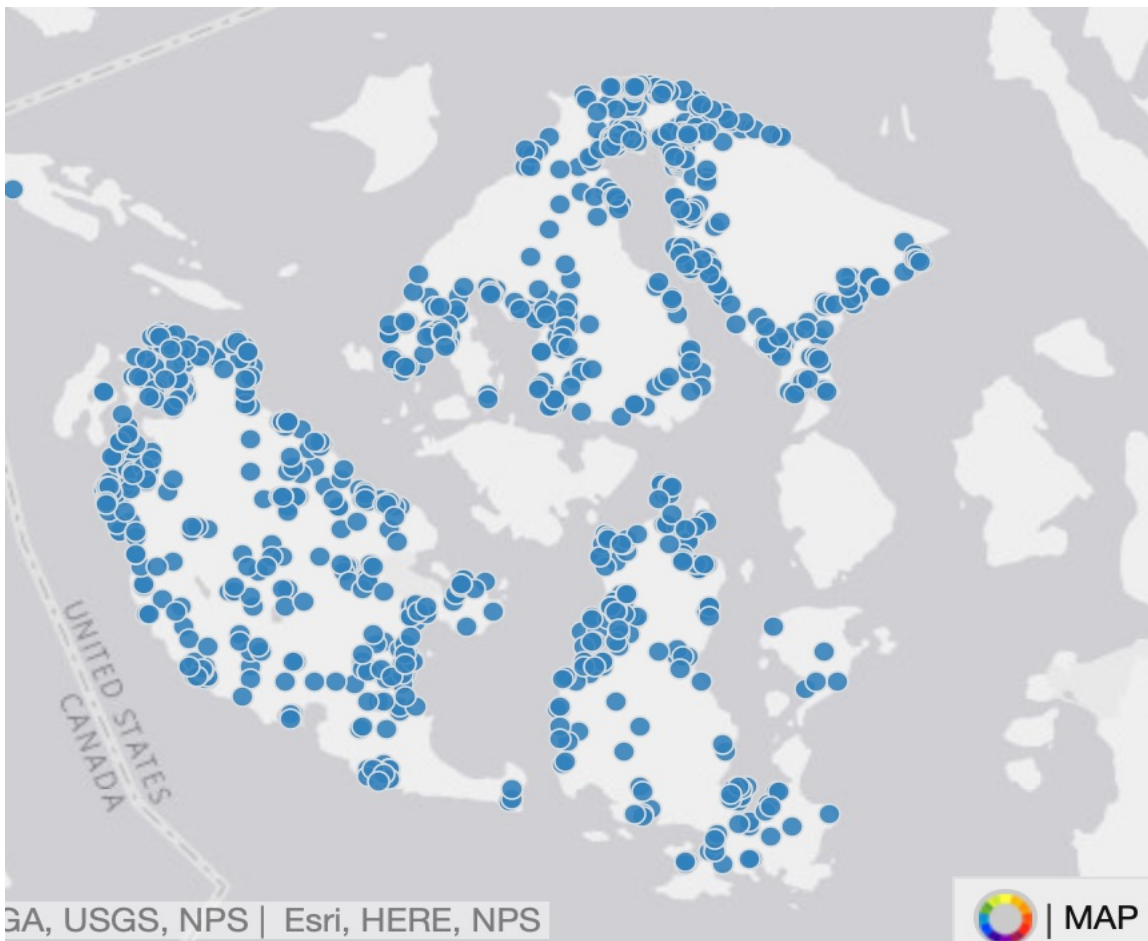
SJC GIS data Vacation Rental Permits

http://data.sjcgis.org/datasets/6566a9a848a5403489f1b079cd077b24_0

1990 to Feb 2018

Date downloaded: 12/9/18

Location of Vacation Rental Permits. Map is from GIS link above.



Data anomalies and confusions:

86 of 1050 permits have no approval date / 40 have approved status but no approval date

83 have a status other than approved, such as denied, withdrawn, unknown, pending, deactivated

Permit Type bounces all over the map in terms of field value

Permit Number format has changed and the data is commingled

Field "description" is not defined and appears either arbitrary or variable

It appears that the vast majority of VRPs are to a single entity (household)

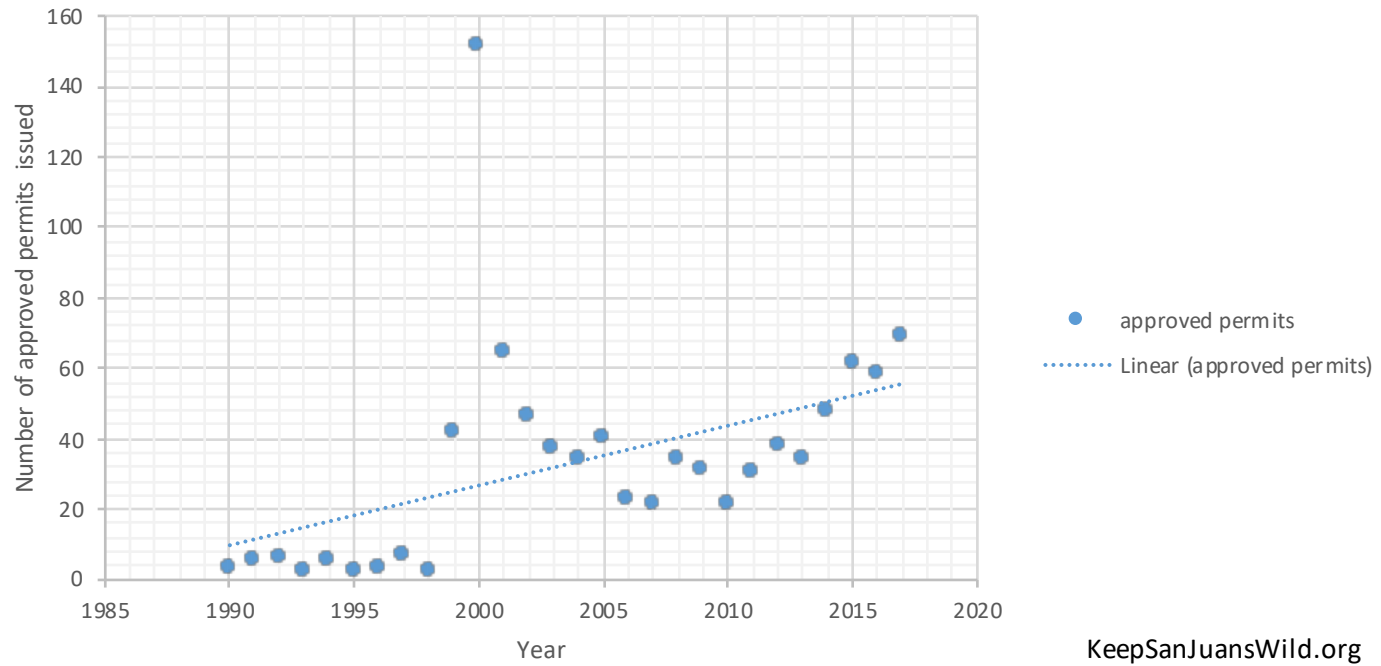
the address field does not include the zip code

there is no island field to allow analysis of growth trends by island.

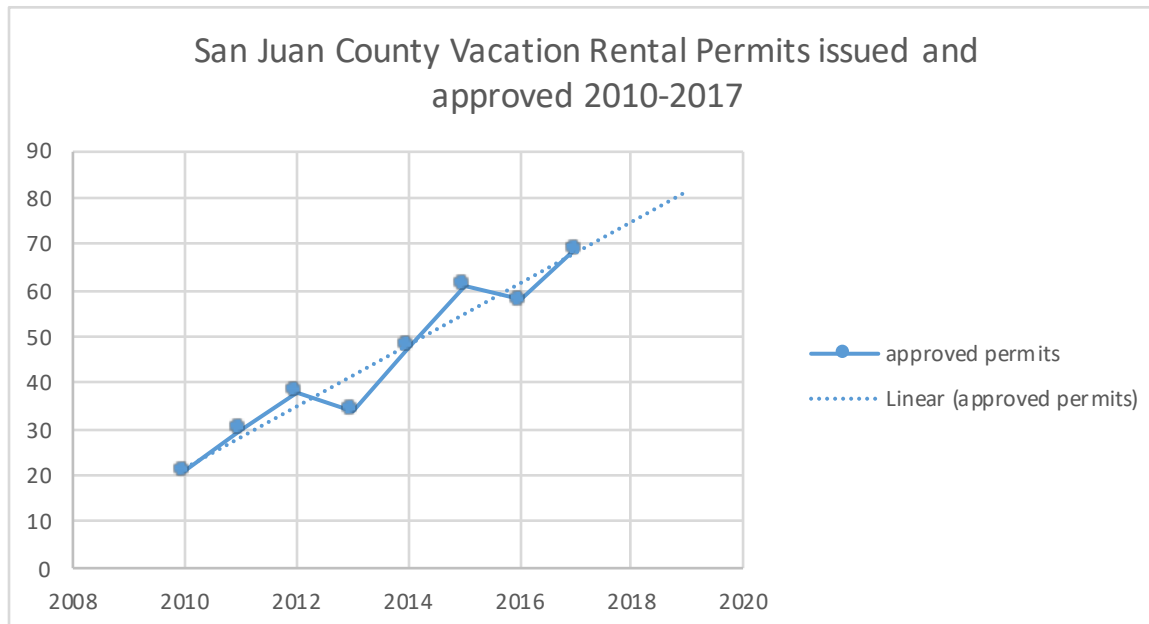
SJC's GIS disclaimer includes the following statement:

"This is not an exhaustive list of permits and there may be vacation rental permits not shown on the map. This map does not include permits for hotels, motels, resorts, or bed and breakfasts."

Vacation Rental Permits Issued in San Juan County, 1990-2017



year	approved permits
2010	21
2011	30
2012	38
2013	34
2014	48
2015	61
2016	58
2017	69



San Juan County Vacation Rental Permits issued and approved 2010-2017

